



Smithsonian Institution
National Museum of Natural History

Department of Anthropology
National Anthropological Archives

NAA MS 1710*
Archeological map of Tennessee and adjacent North Carolina
National Anthropological Archives, Smithsonian Institution

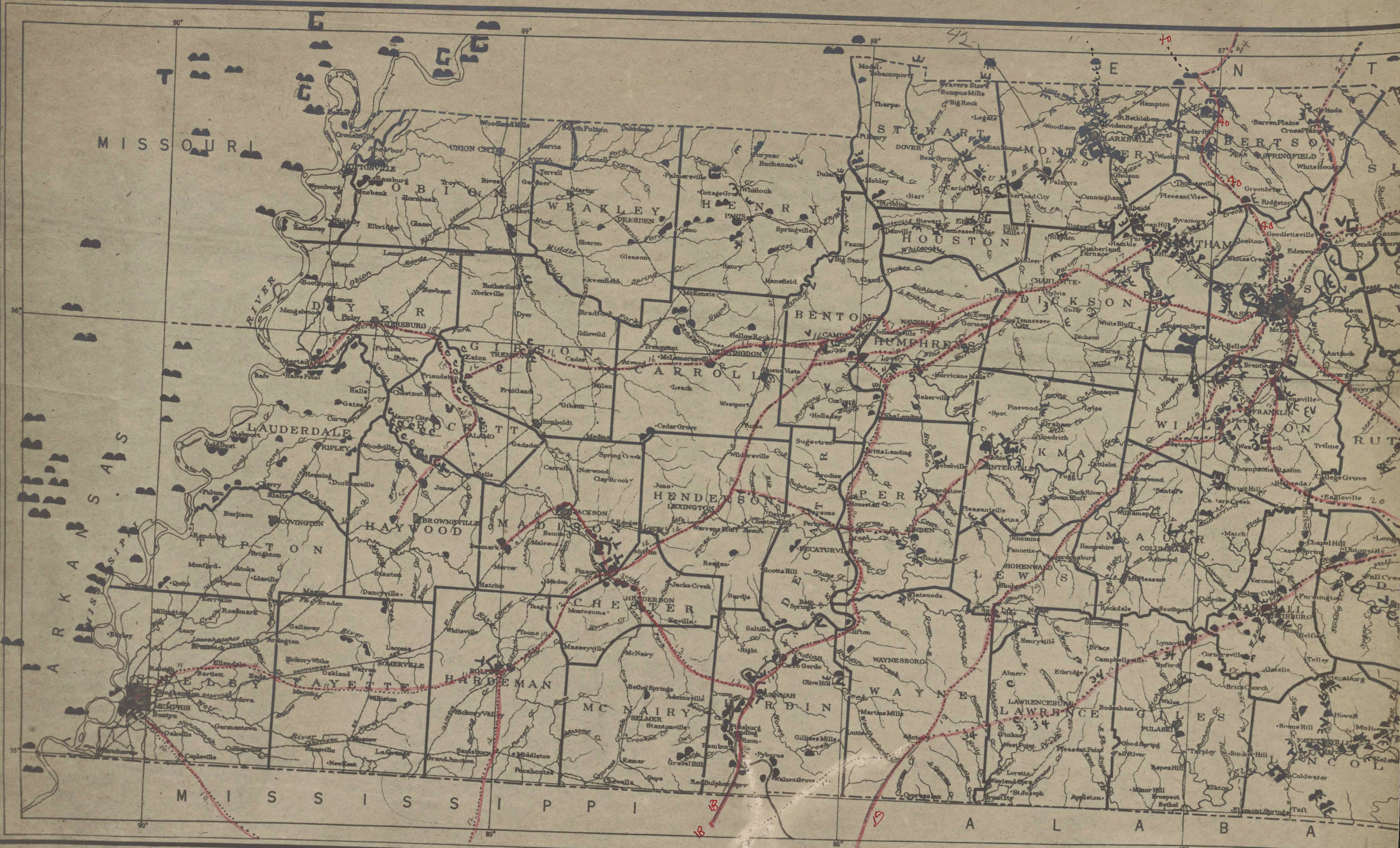
Please cite the material in the following format:

"NAA MS [Manuscript Number], National Anthropological Archives, Smithsonian Institution"

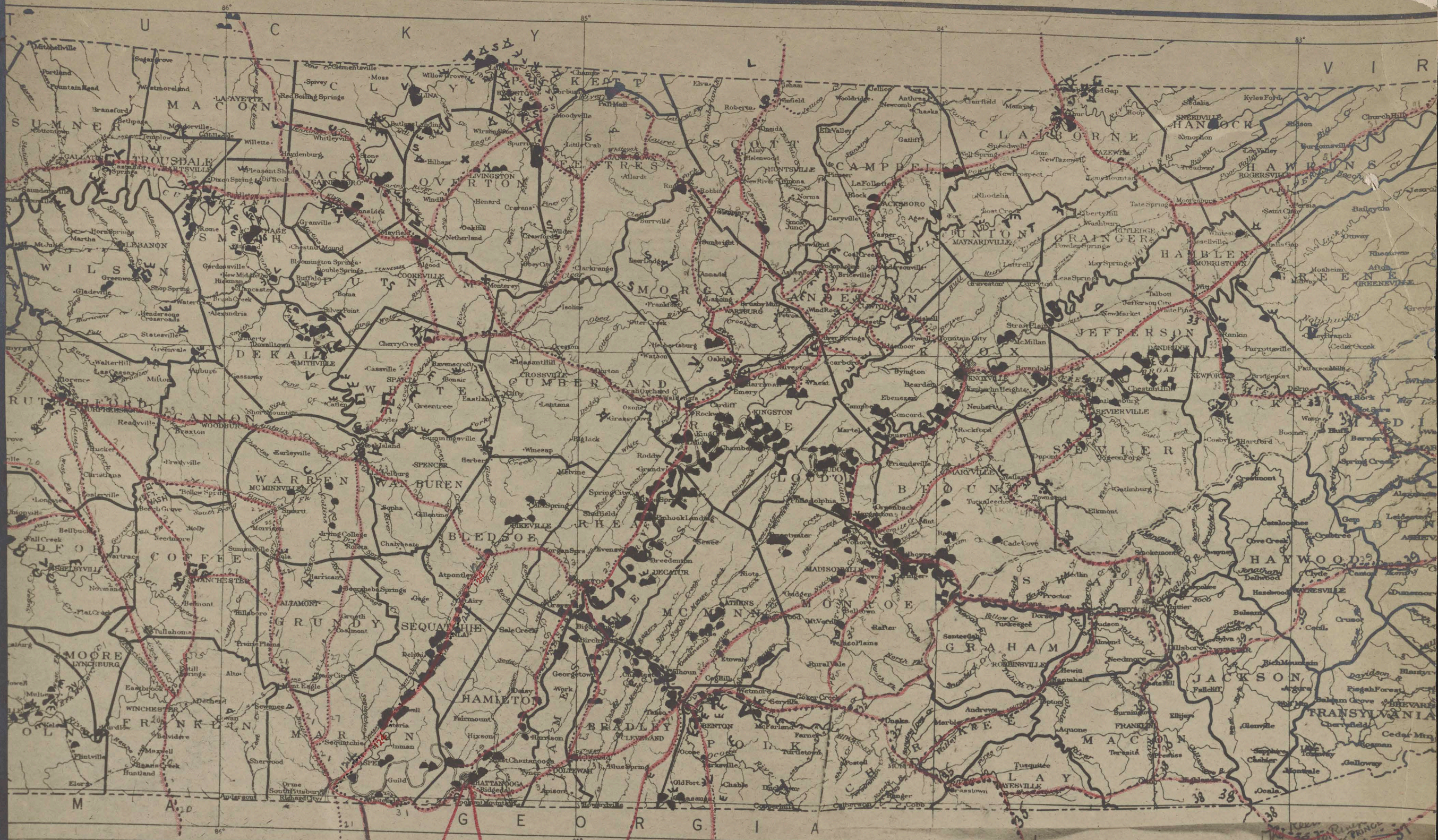
For example:

" NAA MS 2108, National Anthropological Archives, Smithsonian Institution"

* This PDF contains oversized material. To accommodate the PDF format, oversized pages may appear irregular. Likewise, if printed, oversized materials may be compressed to fit the page and potentially illegible.



R. B. Marshall, Chief Geographer
A. F. Hassan, Cartographer

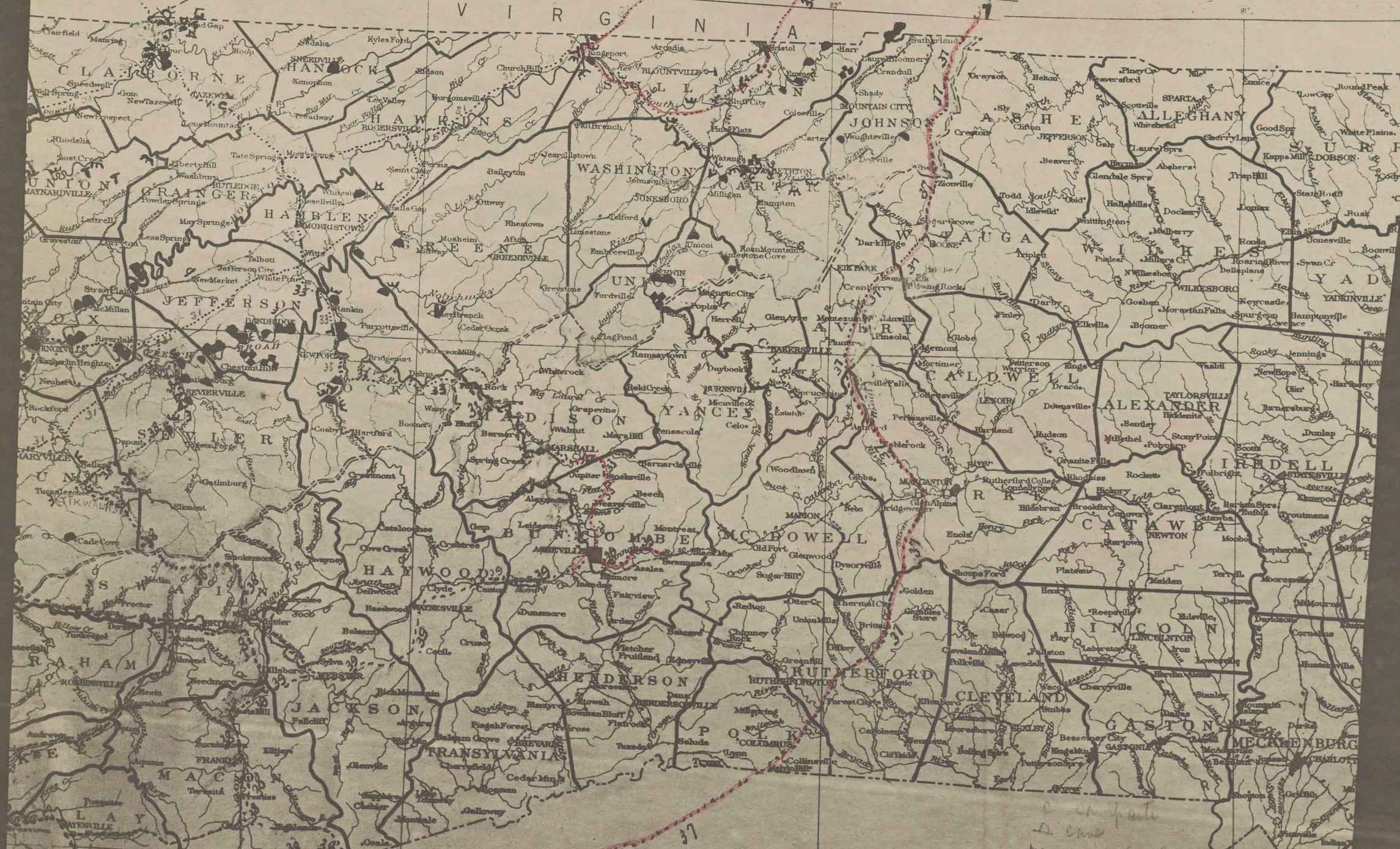


Scale 100000
0 10 20 30 40 Miles

Handwritten notes:
on the line from...
with...
TUSALO
to Savannah & CHARLE

TENNESSEE

VIRGINIA



C Campsite
A Cave
X Tunnel
+ Unexploded antiquities

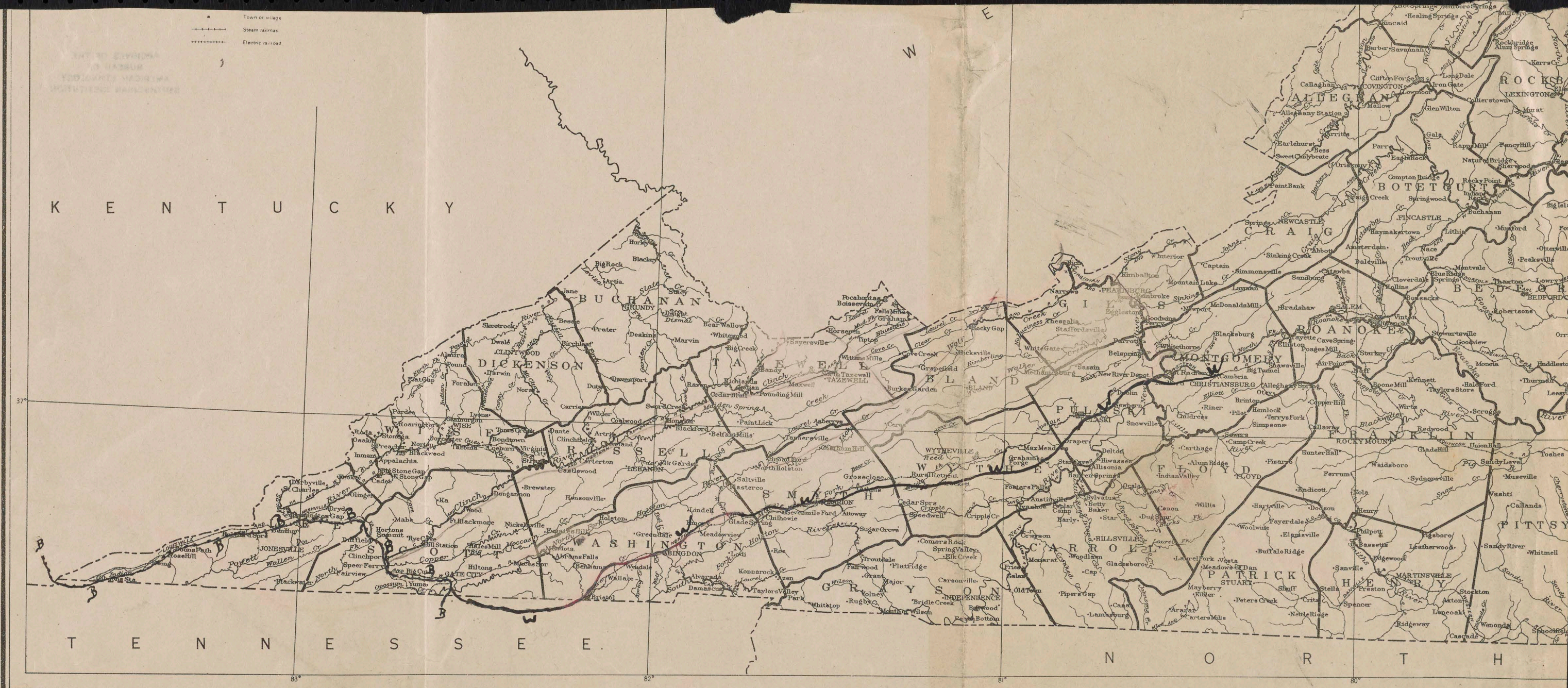
on the
Tennessee River
at the
mouth
of the
North western
570 SAV

C Campsite
A Cave
X Tunnel
+ Unexploded antiquities

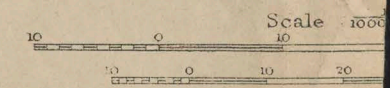
Archaeological Map
of
Tennessee.

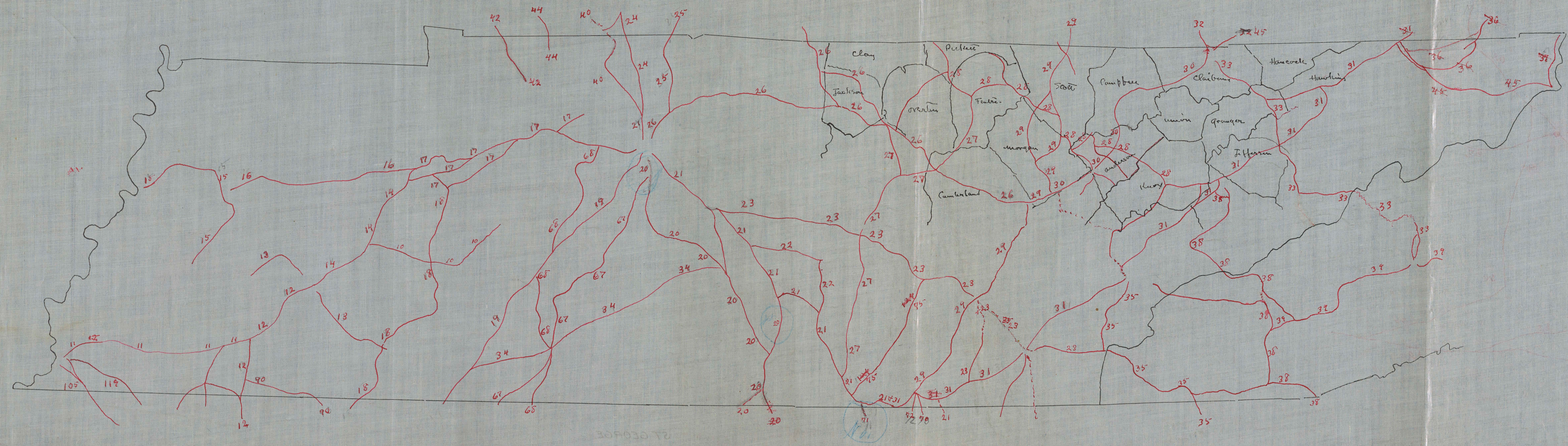
Rough work map.

To be redrawn.




ENGRAVED AND PRINTED BY THE U.S. GEOLOGICAL SURVEY
R. B. Marshall, Chief Geographer.
A. F. Hassan, Cartographer.
Compiled in 1914 in cooperation with the State of Virginia.





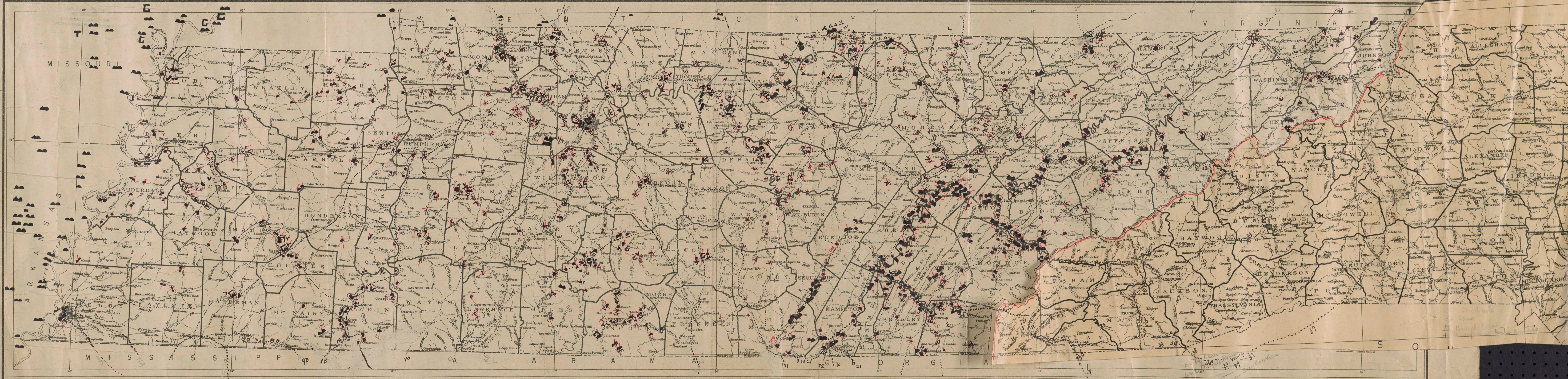
309030 73

21
100





ST GEORGE



R. B. Marshall, Chief Geographer
A. F. Hassan, Cartographer

Scale 1:100,000
0 10 20 30 40 Miles

- C CAMP SITE
- M MOUND
- X CAVE BURIAL
- + UNIDENTIFIED ANTR.
- V ANCIENT VILLAGE SITE
- S ROCK SHELTER
- T ANCIENT TOWN
- INCLOSURE WITH MOUND
- CAIRN
- LL CEMETERY

Handwritten notes:
To Savannah + Charleston
Campsite
Cave
Unidentified artifacts
Printed 1916

1710

ARCHEO.

Tenn.

MYER, WILLIAM E.

Archeological map of Tennessee and adjacent North Carolina.

~~Original draft on U.S.G.S. base map, 1 sheet, and tracing~~

cloth overlay with Indian trails only, in red, 1 sheet.

Photostat (in 3 sections) of original draft, to which trails have been added in red, 3 sheets. Also section of base map of extreme western part of Virginia with markings, presumably representing trails, in red pencil (partly obliterated) and ink, 1 sheet.

Reproduced in W. E. Myer, "Indian Trails of the Southeast," 42nd Ann. Rept., B.A.E., 1928, Pl. 14, as "Archeological Map of the State of Tennessee...." The North Carolina and Virginia sections are not reproduced there.



Smithsonian Institution
National Museum of Natural History

Department of Anthropology
National Anthropological Archives

The Smithsonian continues to research information on its collections. Contact Smithsonian for current status.

Please observe the following rules for file sharing, which are intended to help protect the integrity of the material and associated information.

- Do not incorporate material into a publicly accessible database or website without checking with the National Anthropological Archives (NAA).
- Do not post whole manuscripts to a social media site, such as a blog, Facebook page, Twitter feed, etc;
- Do not modify or obscure the source information or copyright notice included in the material;
- If you deposit the material in a tribal library or resource center, make sure that the library or resource center knows the source of the original material and is aware of these rules. Please let the NAA know where material is deposited so that we can guide community members to it.

Questions? naa@si.edu.